




Puerto Vallarta & Riviera Nayarit


 **Airport: Aeropuerto**


**Internacional Licenciado
Gustavo Díaz Ordaz**

 **International Airport Code:**

PVR

 **Frequencies: Thursdays and
Sundays**

 **Flight duration from PTY: 4
hours 52 minutes**

 **Flight duration from PVR: 4
hours 24 minutes**

FLIGHT	DEPARTURE	ARRIVAL
CM345	09:48AM	01:40PM
CM346	02:43PM	08:07PM

General Information

Surrounded by the Pacific Ocean and the Sierra Madre Occidental, Riviera Nayarit has more than 191 miles (307 kilometers) of unspoiled coastline, abundant vegetation, mountains, beautiful beaches and 23 micro-destinations perfect for an unforgettable vacation. On this coast within Bahía de Banderas is Puerto Vallarta, a city in the middle of mountains, sea, sun and sand. Puerto Vallarta is famous for preserving its authentic Mexican traditions, home of Mariachi, Tequila and Charrería (horse riding), combined with luxurious hotels. Each area has a unique particularity that makes Puerto Vallarta and Riviera Nayarit one of the most important tourist regions of Mexico. Lic. Gustavo Díaz Ordaz International Airport is located just 300 kilometers from Guadalajara (GDL), offering the opportunity to sell both destinations combined through an Open Jaw.

Seasons and weather

Throughout the year, temperatures vary between 75 to 90°F (23 to 32°C). The coldest months are December to March, while the hottest and wettest months are August to October.

Total Area: 1301 and 773.3 km²
Total Population (until 2015):

275 600 and 1 124 209

State: Jalisco and Nayarit

Demonym: Vallartense and Nayarita

Currency: Mexican Peso
(1USD= 20MXN)

Language: Spanish

Time Zone: Municipality of Bahía de Banderas UTC -5

Nayarit UTC -6

Average annual temperature:
77°F

Distance from the airport: 10-15 minutes approx.

Official site:

<http://visitpuertovallarta.com/> y
<http://www.rivieranayarit.com.mx/about/>

Images and information of Puerto Vallarta and Riviera Nayarit

<http://visitpuertovallarta.com/>
<http://www.rivieranayarit.com/>

Contacts

Marc Murphy - General Director
mmurphy@rivieranayarit.com

Lucero Guerrero – Sales and Promotion Manager
lguerrero@rivieranayarit.com

Luis Villaseñor – Promotions & Public Relations Director
luis@visitpuertovallarta.com

What to do?

- **Enjoy unique beaches:** Mismaloya is a beautiful beach surrounded by rainforest, which is famous for being the setting for the movie "Predator" starring Arnold Schwarzenegger. In this area, upstream is the "Eden", a perfect place to swim in small pools formed by large stones, you can also take a "panga" to visit the southern beaches or Los Arcos Marine Park for snorkeling or diving.
- **Culture and tradition:** Nayarit is a multicultural, multi-ethnic and multilingual state, its four indigenous groups: Huicholes, Coras, Tepehuanos and Mexicaneros, still exist and visitors can make excursions to their communities to learn about their ceremonies, lifestyles and artistic creations.
- **Wander through nature:** Witness daily miracles in nature and take with you an everlasting memory by participating in freeing turtles. For extreme emotion lovers, there are numerous activities. You can go fishing on the open sea or on the beach, sail in a kayak, get on a jet ski, learn to skydive, drive a quad bike through the mountains or practice motocross.

Hotels

There's a wide range of accommodation options, all with excellent service and quality standards. Among them we can mention: Barceló, Palladium, AM Resorts, Meliá, Riu, Iberostar Hotels & Resorts, Royal Decameron, Hard Rock Hotel, others

Operators

Sistema Moderno de Viajes

Irma Espinosa

✉ irma@sistemamodernodeviajes.com ✉ CZepeda@amstardmc.com

☎ (52 55) 55336466/67/68

Amstar

Cynthia Zepeda

☎ (322) 209 1011

www.amstardmc.com

Trafic Tours

Hector Valdez

✉ hector.valdez@trafictours.com

☎ 9988450137

Olympus Tours

José Santiago Plascencia

✉ vallarta@olympus-tours.com

☎ (322) 1175717